

Notice of Modification

Section 75W of the *Environmental Planning and Assessment Act 1979*

As delegate of the Minister for Planning, I modify the project approval referred to in Schedule 1, as set out in Schedule 2.



David Kitto
Director, Mining & Industry

Sydney

27 MAY

2010

SCHEDULE 1

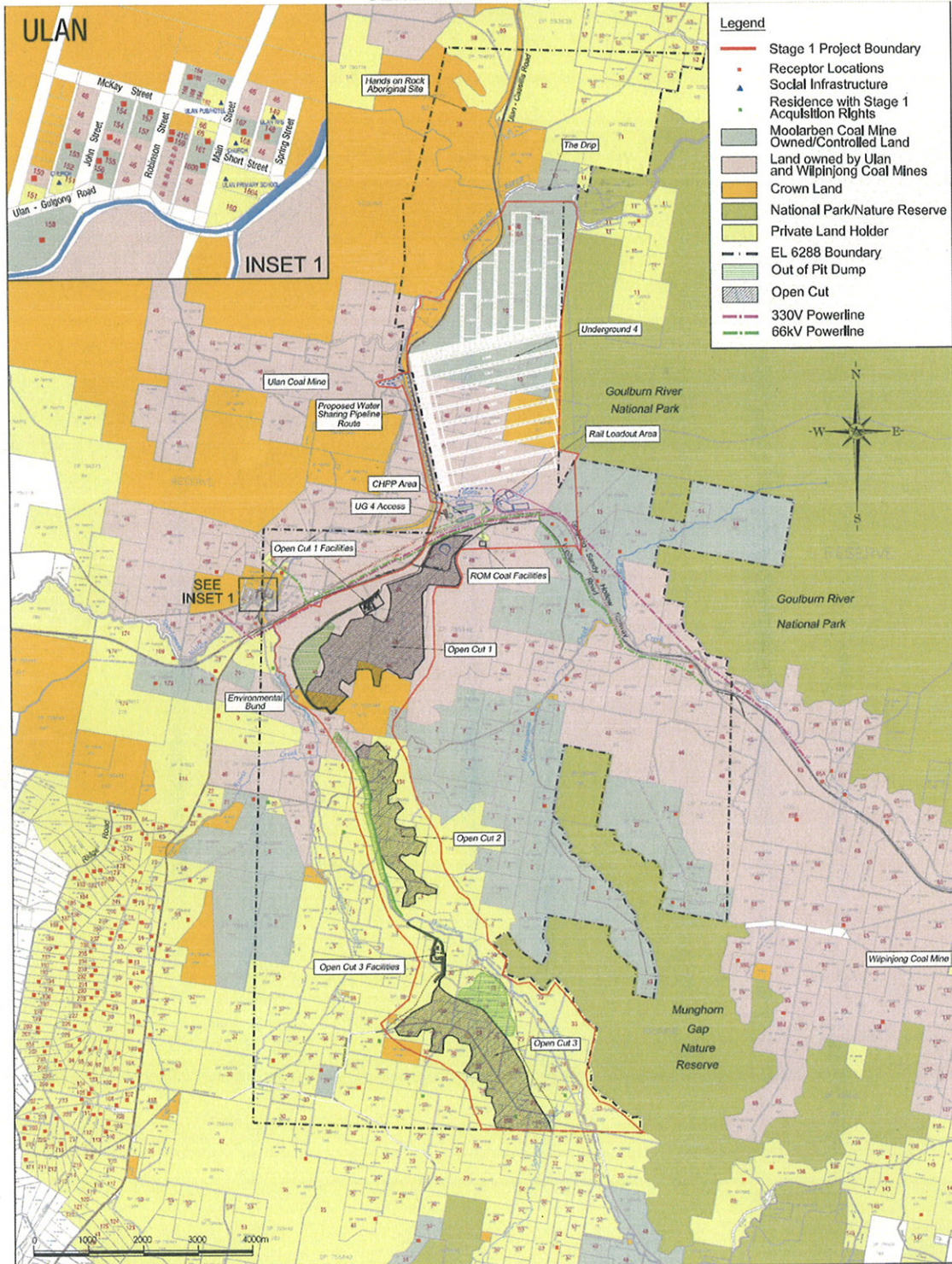
The project approval (MP 05_0117) for the Moolarben Coal Mine, granted by the Minister for Planning on 6 September 2007.

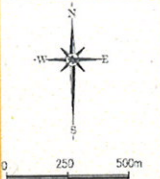
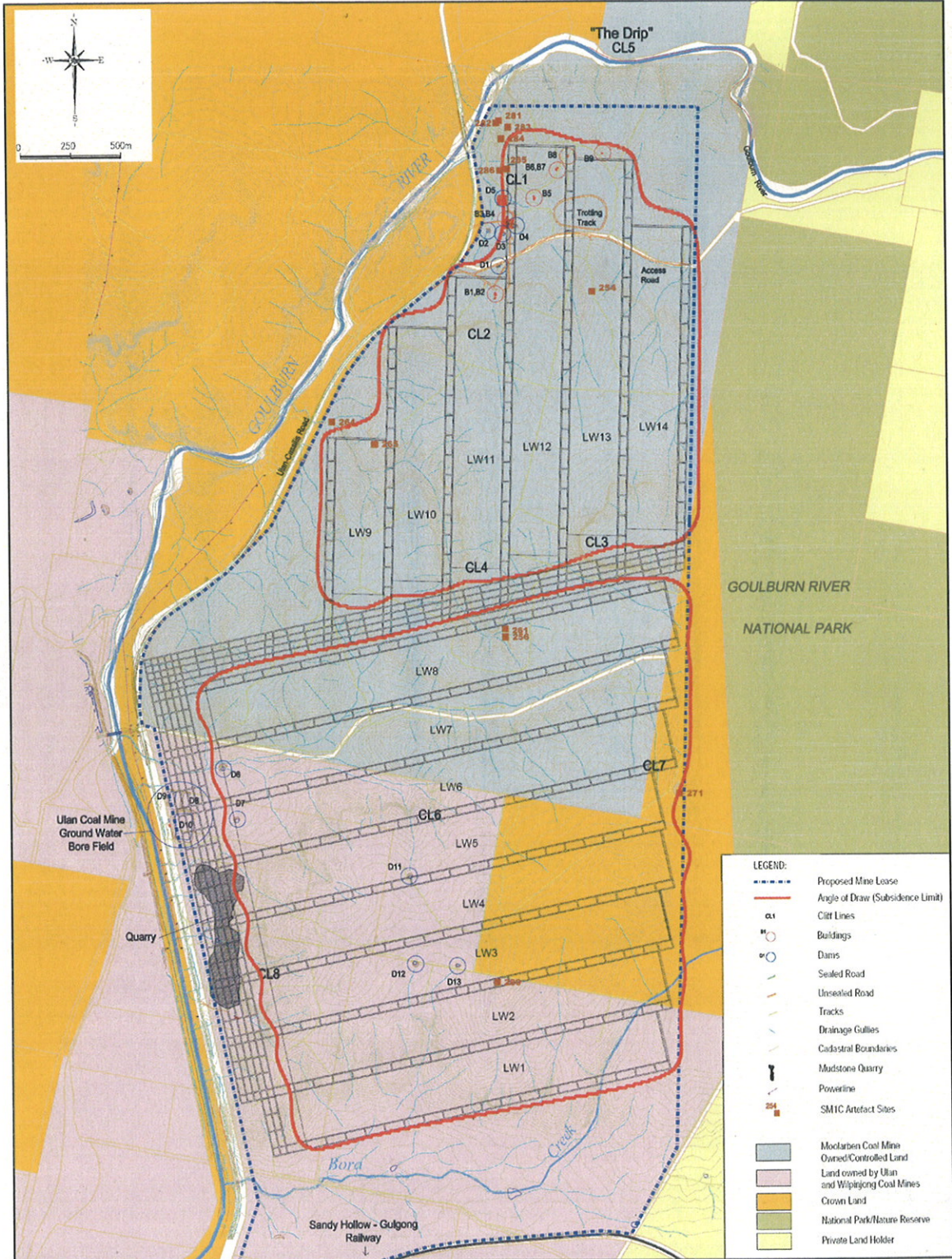
SCHEDULE 2

1. Under "Definitions", after the definition of "EA (MOD 6)", insert the following:

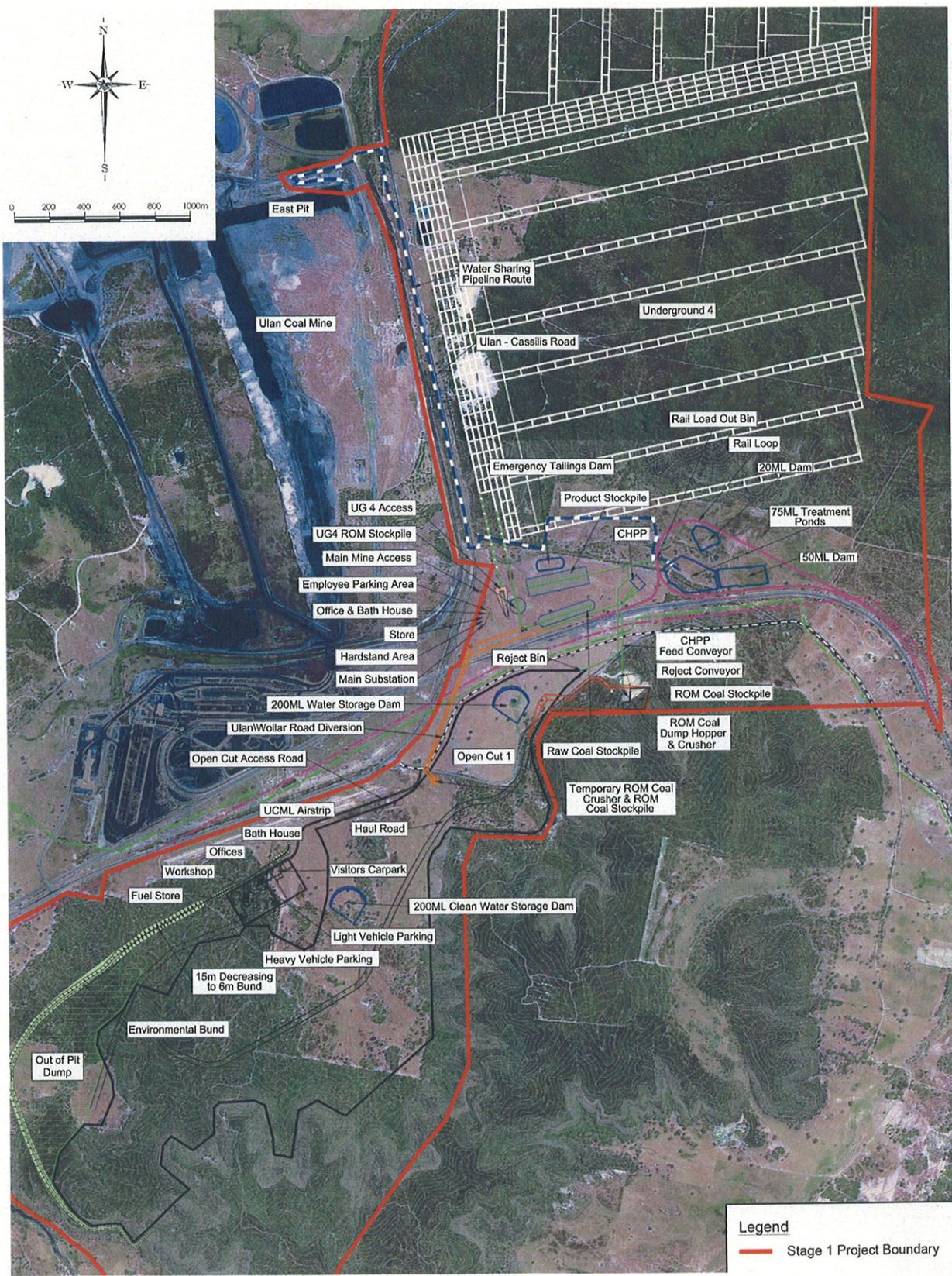
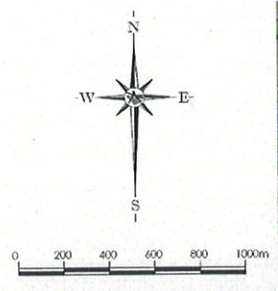
EA (MOD 8)	The <i>Environmental Assessment – Section 75W Modification Application</i> , prepared by Moolarben Coal Operations Pty Ltd and dated April 2010.
------------	--------------------------------------------------------------------------------------------------------------------------------------------------
2. In condition 2 of schedule 2, delete all words after "EA (MOD 6);" and insert the following:
 - (h) EA (MOD 8); and
 - (i) conditions of this approval.
3. Delete Appendix 2 and replace with:

APPENDIX 2 GENERAL LAYOUT OF PROJECT





- LEGEND:**
- Proposed Mine Lease
 - Angle of Draw (Subsidence Limit)
 - Cliff Lines
 - Buildings
 - Dams
 - Sealed Road
 - Unsealed Road
 - Tracks
 - Drainage Gullies
 - Cadastral Boundaries
 - Mudstone Quarry
 - Powerline
 - SMIC Artefact Sites
-
- Moolarben Coal Mine Owned/Controlled Land
 - Land owned by Ulan and Wipacjong Coal Mines
 - Crown Land
 - National Park/Nature Reserve
 - Private Land Holder



Legend
— Stage 1 Project Boundary